

Michigan Department  
Of Transportation  
5300 (02/07)

# MDOT UNDERGROUND ITS INFRASTRUCTURE

FAX STAKING REQUESTS TO:

For Metro-University Regions: MDOT/MITS (313) 256-9036  
For Grand Region: MDOT/WMTMC (616) 451-0707  
For North Region: MDOT/ITS (989) 732-3637  
For Sault Ste Marie International Bridge: IBA (906) 635-0540  
For Blue Water Bridge: BWB (810) 984-1810

For Southwest Region: MDOT (269) 337-3909  
For Bay Region, MDOT (989) 754-8122  
For Superior Region: MDOT/ITS (906) 789-9775  
For Mackinac Bridge: MBA (906) 643-7668  
For Permanent Traffic Recorders in All Regions  
MDOT/ESU (517) 322-5261

NAME		TITLE	
COMPANY/ORGANIZATION		CURRENT DATE	TIME
PHONE	FAX	OTHER (mobile, pager)	

GENERAL LOCATION FOR STAKING REQUEST (County, city & major cross streets)

DETAILED LOCATION DESCRIPTION & SKETCH (Attach construction drawings, if available)

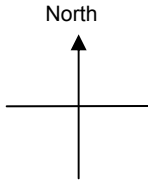
---

---

---

---

SKETCH AREA (Below)



DESCRIPTION OF WORK TO BE PERFORMED

---

---

---

LIST OF SUBCONTRACTORS ON THIS JOB

DATE WHEN EXCAVATION/UNDERGROUND  
WORK IS SCHEDULED TO BEGIN

NAME OF MDOT ENGEINEER ON THIS JOB

PHONE NUMBER

ADDITIONAL INFORMATION

---

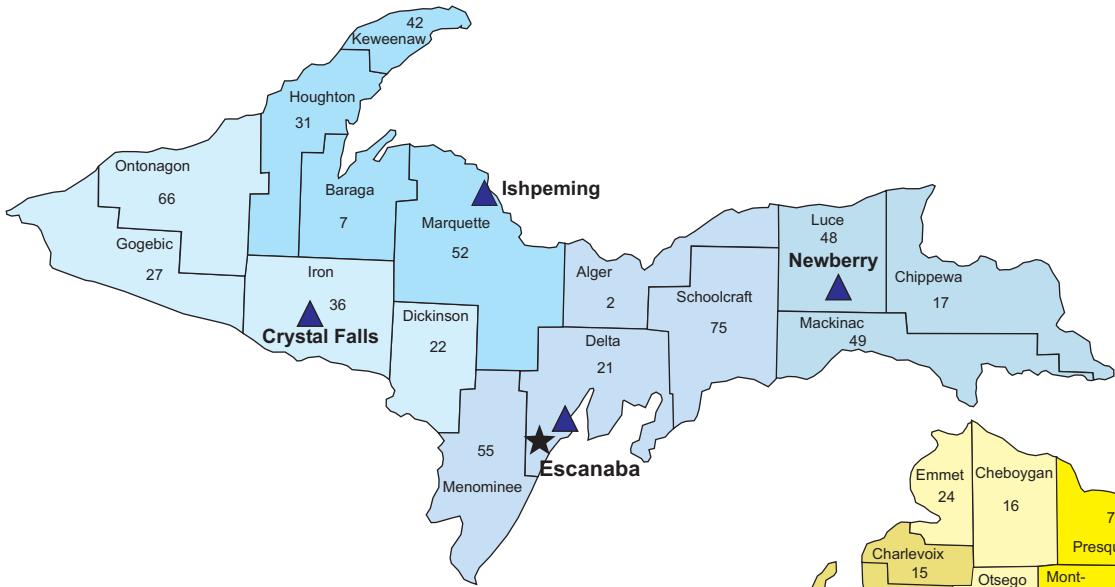
---

---

**Note:** Staking requests must be received in writing five (5) days prior to digging.

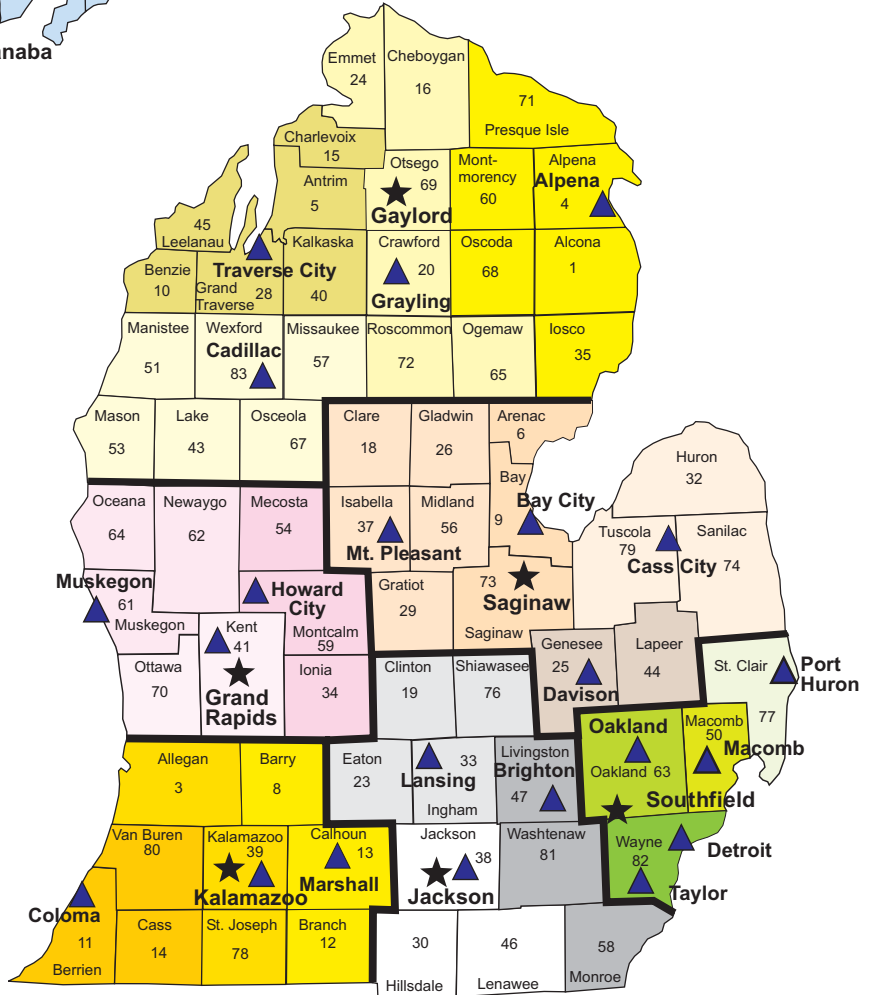
FOR MDOT/MITS USE ONLY:

Work Order Number: \_\_\_\_\_



## COUNTIES

REGION	REGION
1. ALCONA .....NOR	43. LAKE .....NOR
2. ALGER .....SUP	44. LAPEER .....BAY
3. ALLEGAN .....SWR	45. LEELANAU .....NOR
4. ALPENA .....NOR	46. LENEWEE .....UNIV
5. ANTRIM .....NOR	47. LIVINGSTON .....UNIV
6. ARENAC .....BAY	48. LUCE .....SUP
7. BARAGA .....SUP	49. MACKINAC .....SUP
8. BARRY .....SWR	50. MACOMB .....METRO
9. BAY .....BAY	51. MANISTEE .....NOR
10. BENZIE .....NOR	52. MARQUETTE .....SUP
11. BERRIEN .....SWR	53. MASON .....NOR
12. BRANCH .....SWR	54. MECOSTA .....GR
13. CALHOUN .....SWR	55. MENOMINEE .....SUP
14. CASS .....SWR	56. MIDLAND .....BAY
15. CHARLEVOIX .....NOR	57. MISSAUKEE .....NOR
16. CHEBOYGAN .....NOR	58. MONROE .....UNIV
17. CHIPPEWA .....SUP	59. MONTCALM .....GR
18. CLARE .....BAY	60. MONTMORENCY .....NOR
19. CLINTON .....UNIV	61. MUSKEGON .....GR
20. CRAWFORD .....NOR	62. NEWAYGO .....GR
21. DELTA .....SUP	63. OAKLAND .....METRO
22. DICKINSON .....SUP	64. OCEANA .....GR
23. EATON .....UNIV	65. OGEMAW .....NOR
24. EMMET .....NOR	66. ONTONAGON .....SUP
25. GENESEE .....BAY	67. OCEOLA .....NOR
26. GLADWIN .....BAY	68. OSCODA .....NOR
27. GOGEBIC .....SUP	69. OTSEGO .....NOR
28. GD. TRAVERSE .....NOR	70. OTTAWA .....GR
29. GRATIOT .....BAY	71. PRESQUE ISLE .....NOR
30. HILLSDALE .....UNIV	72. ROSCOMMON .....NOR
31. HOUGHTON .....SUP	73. SAGINAW .....BAY
32. HURON .....BAY	74. SANILAC .....BAY
33. INGHAM .....UNIV	75. SCHOOLCRAFT .....SUP
34. IONIA .....GR	76. SHIawassee .....UNIV
35. IOSCO .....NOR	77. ST. CLAIR .....METRO
36. IRON .....SUP	78. ST. JOSEPH .....SWR
37. ISABELLA .....BAY	79. TUSCOLA .....BAY
38. JACKSON .....UNIV	80. VAN BUREN .....SWR
39. KALAMAZOO .....SWR	81. WASHTENAW .....UNIV
40. KALKASKA .....NOR	82. WAYNE .....METRO
41. KENT .....GR	83. WEXFORD .....NOR
42. KEWEENAW .....SUP	



Superior	Southwest	Metro
North	University	Region Office
Grand	Bay	TSC

(variations in color indicate TSC boundaries)